

# JAIN AGM AYURVEDIC MEDICAL COLLEGE AND HOSPITAL

ABHYUDAYA -3

AYURVEDA DAY AWARENESS 19/09/2025 AT CHABBI





Chabbi, Karnataka, India 🇮🇳  
65h6+xf, Chabbi, Karnataka 581207, India  
Lat 15.229939° Long 75.161358°  
19/09/25 12:24 PM GMT +05:30



Chabbi, Karnataka, India 🇮🇳  
65h6+xf, Chabbi, Karnataka 581207, India  
Lat 15.229945° Long 75.161349°  
19/09/25 12:07 PM GMT +05:30



Chabbi, Karnataka, India 🇮🇳  
65h6+xf, Chabbi, Karnataka 581207, India  
Lat 15.229949° Long 75.161359°  
19/09/25 12:04 PM GMT +05:30



10<sup>TH</sup> AYURVEDA DAY CELEBRATION







GPS Map Camera

Hubballi, Karnataka, India 

65h6+rc8, Hubballi, Karnataka 581207, India

Lat 15.229563° Long 75.161144°

19/09/25 04:10 PM GMT +05:30



Google



AYURVEDA JATA 2025





## BOUJET MAKING COMPETITION



## CARROM AND CHESS COMPETITION ON 29/11/2025



GPS Map Camera  
Hubballi, Karnataka, India 🇮🇳  
Nh-4 Road, Navagraha Teertha, Varur, Hubballi,  
Karnataka 581207, India  
Lat 15.216145° Long 75.142745°  
29/11/25 05:12 PM GMT +05:30  
Google



GPS Map Camera  
Hubballi, Karnataka, India 🇮🇳  
Nh-4 Road, Navagraha Teertha, Varur, Hubballi,  
Karnataka 581207, India  
Lat 15.215985° Long 75.14294°  
29/11/25 02:52 PM GMT +05:30  
Google



COLLAGE MAKING







GPS Map Camera



Google

Hubballi, Karnataka, India 🇮🇳

Nh-4 Road, Navagraha Teertha, Varur, Hubballi, Karnataka  
581207, India

Lat 15.215917° Long 75.142867°

Saturday, 13/12/2025 01:39 PM GMT +05:30



EXHIBITION AT JAIN AGM AYURVEDA MEDICAL COLLEGE AND HOSPITAL, VARUR




IMG\_1923.MOV



GPS Map Camera



Google

**Varur, Karnataka, India** 


Shri Navagrha Teerth Kshetra N. H-4 Road Varur-chabbi, Varur,  
Karnataka 581207, India  
Lat 15.215974° Long 75.142954°  
22/09/25 12:11 PM GMT +05:30



GPS Map Camera



Google

**Varur, Karnataka, India** 

Shri Navagrha Teerth Kshetra N. H-4 Road Varur-chabbi, Varur,  
Karnataka 581207, India  
Lat 15.215965° Long 75.142993°  
22/09/25 12:09 PM GMT +05:30



FACE PAINTING



GPS Map Camera

Hubbali, Karnataka, India 🇮🇳

Nh-4 Road, Navagraha Teertha, Varur, Hubbali, Karnataka  
581207, India

Lat 15.215917° Long 75.142867°

Saturday, 13/12/2025 04:25 PM GMT +05:30

Google



GPS Map Camera



Hubballi, Karnataka, India 🇮🇳

Nh-4 Road, Navagraha Teertha, Varur, Hubballi, Karnataka 581207, India

Lat 15.215917° Long 75.142867°

Saturday, 13/12/2025 04:25 PM GMT +05:30



GPS Map Camera



Google

Hubbali, Karnataka, India 🇮🇳

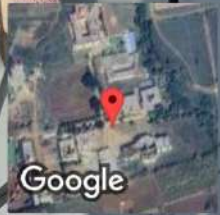
Nh-4 Road, Navagraha Teertha, Varur, Hubbali, Karnataka  
581207, India

Lat 15.215917° Long 75.142867°

Saturday, 13/12/2025 04:24 PM GMT +05:30



GPS Map Camera



## Hubballi, Karnataka, India


Nh-4 Road, Navagraha Teertha, Varur, Hubballi, Karnataka  
581207, India

Lat 15.215917° Long 75.142867°

Saturday, 13/12/2025 04:10 PM GMT +05:30







GPS Map Camera



Hubballi, Karnataka, India 🇮🇳

Nh-4 Road, Navagraha Teertha, Varur, Hubballi, Karnataka  
581207, India

Lat 15.215917° Long 75.142867°

Saturday, 13/12/2025 04:27 PM GMT +05:30

## HAIR STYLE COMPETITION







**Hubballi, Karnataka, India** 🇮🇳

Nh-4 Road, Navagraha Teertha, Varur, Hubballi,  
Karnataka 581207, India  
Lat 15.215884° Long 75.143296°  
Saturday, 29/11/2025 04:01 PM GMT +05:30

GPS Map Camera



**Varur, Karnataka, India** 🇮🇳

648r+6q2, Nh 48, Varur, Karnataka 581207, India  
Lat 15.217556° Long 75.140856°  
Saturday, 29/11/2025 03:57 PM GMT +05:30


GPS Map Camera

ಅಸ್ಮಿತ ಸಿಬ್ಬನ್  
ಅಧ್ಯಯನ - 3  
29-11-2025  
ಲೇಖನಿ ಸ್ಪರ್ಧೆ

## MEHENDI COMPETITION









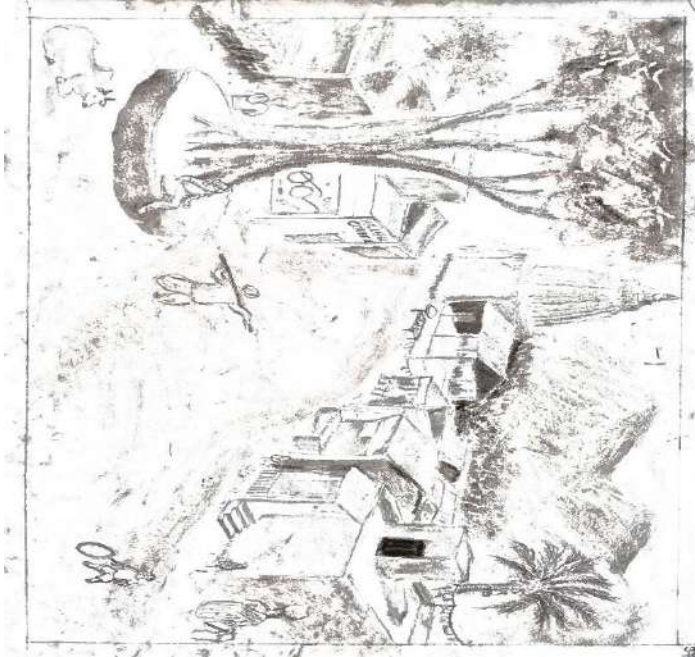









PENCIL SKETCHING COMPETITION





10<sup>TH</sup> AYURVEDA DAY RALLY CONDUCTED ON







STREET PLAY









RANGOLI COMPETITION





GPS Map Camera




Google

**Hubballi, Karnataka, India** 🇮🇳  
Nh-4 Road, Navagraha Teertha, Varur, Hubballi,  
Karnataka 581207, India  
Lat 15.215704° Long 75.143047°  
Saturday, 06/12/2025 03:23 PM GMT +05:30



GPS Map Camera



Google

**Hubballi, Karnataka, India** 🇮🇳  
Nh-4 Road, Navagraha Teertha, Varur, Hubballi,  
Karnataka 581207, India  
Lat 15.215268° Long 75.142838°  
Saturday, 06/12/2025 03:21 PM GMT +05:30

RATH YATRA 2025







SCHOOL COLLEGE OUTREACH PROGRAMME



GPS Map Camera

Chabbi, Karnataka, India   
65h6+xf, Chabbi, Karnataka 581207, India  
Lat 15.229841° Long 75.161325°  
19/09/25 12:28 PM GMT +05:30



GPS Map Camera

Chabbi, Karnataka, India   
65h6+xf, Chabbi, Karnataka 581207, India  
Lat 15.229946° Long 75.161321°  
19/09/25 12:04 PM GMT +05:30



GPS Map Camera

Hubballi, Karnataka, India 🇮🇳

65h6+rc8, Hubballi, Karnataka 581207, India

Lat 15.229599° Long 75.161163°

19/09/25 04:02 PM GMT +05:30

Google



GPS Map Camera



Hubballi, Karnataka, India   
65h6+rc8, Hubballi, Karnataka 581207, India  
Lat 15.229608° Long 75.161131°  
19/09/25 04:02 PM GMT +05:30



GPS Map Camera



Hubballi, Karnataka, India   
65h6+rc8, Hubballi, Karnataka 581207, India  
Lat 15.229563° Long 75.161144°  
19/09/25 04:10 PM GMT +05:30



SHISHYOPANAYANA 2025-2026





SPORTS DAY













# ABHYUDAYA -3 INAUGURATION 2025





